



The Oyster Box

Directions from King Shaka International Airport (N2 Southbound)

- Distance: 16.6 km • Estimated Travel Time: 20 minutes
- Exit the airport and follow the signs to the N2 (2.8 km)
- You will drive through a road toll (cost of R4.00 - subject to change)
- Take the onramp to the N2 (800 m)
- Take the first exit (Umdloti) on your left
- After 600m turn right onto the M4 and carry on for 5.5 km
- Take the first exit on your left to Umhlanga Rocks
- Turn left to join Lighthouse Road
- Go through 2 sets of traffic lights
- Keep to the right when the road forks after the stop street
- The entrance to the Oyster Box is on your right

Directions to King Shaka International Airport

- Distance: 16.4 km • Estimated Travel Time: 20 minutes
- Exit The Oyster Box and turn left onto Lighthouse Road (72 m)
- Continue onto M12/Umhlanga Rocks (450m)
- Continue onto M12/Umhlanga Rocks Drive (450 m)
- Continue over the bridge
- At the traffic lights, turn right onto M4/Leo Boyd Highway (7.1 km)
- Go straight through one roundabout
- Take the exit onto M27/Umdloti Link (400 m)
- Turn right onto N2 (3.7 km)
- Take the exit 195 to merge onto Mdloti St/M65 toward Dube Tradeport/King Shaka International airport
- Turn right, following the airport signs (2.8 km)
 - Car Rental Returns - Turn right at first traffic lights
 - Short Term Parking - Straight through first traffic lights,
turn right at the second traffic lights
continue for 600 m
turn right for underground
turn left for shaded parking at the next traffic lights
 - 'Drop and Go' for departures - Continue straight and follow the departures signs to the second level

Locate The Oyster Box using the following GPS Co-ordinates:

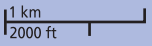

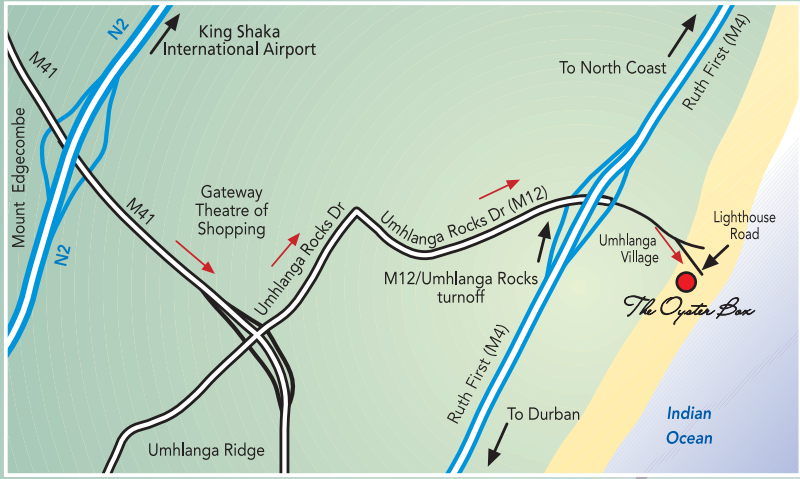
S29° 43' 39 1"

E31° 05' 26 5"

Please do refer to the helpful map on the following page



www.oysterboxhotel.com





The Oyster Box

Directions from The South Coast (N2 Northbound)

- Distance from exit 182: 4.5 km • Estimated Travel Time: 10 minutes
- From the N2 Northbound
- Take exit 182 toward M41/Umhlanga (600 m)
- Turn Right toward M12/Umhlanga Rocks Drive (1 km)
- Take the exit toward M12/Umhlanga Rocks Drive (450 m)
- Turn left onto M12/Umhlanga Rocks Drive (750 m)
- Go through one roundabout/traffic circle
- At the next roundabout/traffic circle, take the 3rd exit (turning right)
Once you have turned, you are still on Umhlanga Rocks Drive/M12 (1.3 km)
- Continue onto McCausland Crescent (300 m)
- Turn right as the road forks onto Lighthouse Road (72 m)
- The entrance to The Oyster Box is on your right

Directions from Johannesburg and the N3

- Distance from Johannesburg CBD: 580 km • Estimated Travel Time: 5h 30 minutes
- Johannesburg, continue along the N3 (546 km)
- Take the N2/North Coast/Stanger off-ramp (17.2 km)
- Take exit 182 toward M41/Umhlanga (600 m)
- Turn Right toward M12/Umhlanga Rocks Drive (1 km)
- Take the exit toward M12/Umhlanga Rocks Drive (450 m)
- Turn left onto M12/Umhlanga Rocks Drive (750 m)
- Go through one roundabout/traffic circle
- At the next roundabout/traffic circle, take the 3rd exit (turning right)
Once you have turned, you are still on Umhlanga Rocks Drive/M12 (1.3 km)
- Continue onto McCausland Crescent (300 m)
- Turn right as the road forks onto Lighthouse Road (72 m)
- The entrance to The Oyster Box is on your right

