




Cape Town International Airport


Matroosfontein, Cape Town, 7490


Get on Settlers Way/N2 in Crossroads from Borchers Quarry Rd/M22


-  1. Head northeast


8 min (3.4 km)
-  2. Continue straight


260 m
-  3. Slight left toward Michigan St

1.3 km
-  4. Turn left toward Michigan St

78 m
-  5. Turn right onto Michigan St


120 m
-  6. Turn left onto Borchers Quarry Rd/M22


350 m
-  7. Use the left lane to merge onto Settlers Way/N2 via the ramp to Somerset


700 m
- 


550 m

Follow N2. Take exit 90 from N2

-  8. Merge onto Settlers Way/N2


53 min (71.6 km)
-  9. Keep right to continue on N2


3.4 km
-  10. Take exit 90 toward R43/Kleinmond/Hermanus


65.3 km
- 


3.0 km


Follow R43 to 10th St in Hermanus


-  11. Continue onto R43

31 min (34.7 km)
-  12. At the roundabout, take the 1st exit onto Royal St

28.4 km
-  13. At the roundabout, take the 2nd exit onto Lord Roberts St

650 m
-  14. At the roundabout, take the 1st exit onto Main Rd/R43

250 m
-  15. At the roundabout, take the 2nd exit onto 7th St/R43

3.0 km
- 

2.0 km

➤ 16. Turn right onto 13th Ave

230 m

↶ 17. Turn left at the 3rd cross street onto 10th St

 Destination will be on the right

120 m

Mosselberg on Grotto Beach

Voelklip,, 257 10th St, Hermanus, 7200

These directions are for planning purposes only. You may find that construction projects, traffic, weather, or other events may cause conditions to differ from the map results, and you should plan your route accordingly. You must obey all signs or notices regarding your route.