

Awasi
PATAGONIA

Discover

PATAGONIA

ENJOY THE EXPERIENCE

Sharpen your senses


RELAIS &
CHATEAUX



Awasi

PATAGONIA



CHILE. SOUTH AMERICA

This is Torres del Paine

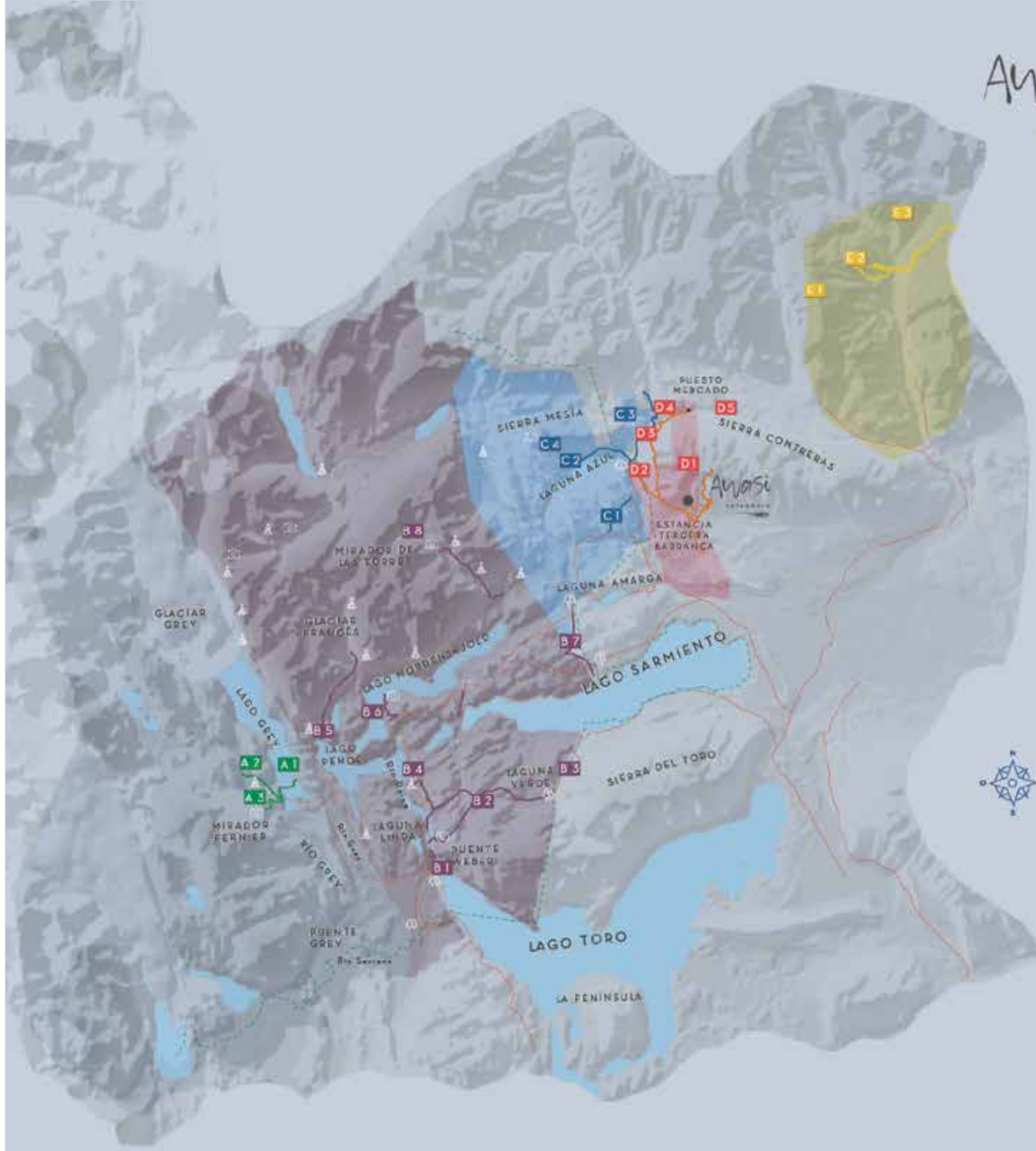
WELCOME TO OUR PRIVATE RESERVE

In these pages, you will find out more about the various activities you can undertake in Awasi Patagonia.

All of our excursions are private, personalized and organized according to your preferences and special interests.

The physical requirements and duration of each activity will depend on your fitness and wishes. As for their duration, the excursions are divided into half-day excursions (H/D - between 2 and 5 hours) and full day excursions (F/D - between 6 and 10 hours).

Our head tour guide and your personal guide can each recommend the best activities for you, each specially designed to your personal preferences.



A

JOURNEY TIME
120 MINS

GLACIER

B

JOURNEY TIME
90 MINS

MIRADORES

C

JOURNEY TIME
45 MINS

LAGUNA AZUL

D

JOURNEY TIME
0 MINS

AWASI

E

JOURNEY TIME
60 MINS

BAGUALES

DO NOT FORGET TO BRING
ON EACH EXCURSION:

- ◆ Comfortable, waterproof footwear, suitable for trekking
- ◆ Several layers of warm clothing, including a waterproof layer
- ◆ Cap and sun glasses
- ◆ Sunscreen
- ◆ Awasi water bottle

ZONE A, GLACIER

With a journey time of two hours, this is the sector furthest away from Awasi. Although the route is extensive, the Torres del Paine National Park is traversed in its entirety and the landscapes viewed along the way are an attraction in themselves. This area of the park is the wettest and coldest due to its proximity to the Campo de Hielo Sur ice field and you will see the changing vegetation, as it becomes more dense each step of the way. The excursions in this zone meander around the Glacier and the Lago Grey Lake, which you can observe from different viewpoints, depending on your interests and experience.



PENÍNSULA GREY RÍO PINGO

Enjoy the birdsong while walking through an enchanting forest of Lengas until arriving at the Grey beach. As you get closer, you will be impressed by the majestic ice floes that reach the beach, drawn by the characteristic strong winds of the area. You can walk to the edge of the peninsula and appreciate the Grey glacier from afar.

In one of the park's oldest forests, you will be able to appreciate the entire predominant flora of this area, growing alongside its eponymous river, the Pingo. Surrounded by ancient rock formations, sculpted by powerful glaciers, you will be surrounded by beautiful landscapes. With more than 1,000mm. of rainfall per year, it is one of the rainiest areas in the park. This, along with the aforementioned flora and river, makes it the ideal habitat for the Huemul, an emblematic animal in our country.

On map: **A 1**
Difficulty: **EASY**
Journey time: **2:00**
Duration: **2:30**
Format: **HIKE**


On map: **A 2**
Difficulty: **EASY**
Journey time: **2:00**
Duration: **2:30**
Format: **HIKE**



FERRIER VIEW POINT

Searching for a prize worthy of your efforts? This is the perfect option to be amazed by the number of the Park's wonders. Thanks to the panoramic views from this site, you can appreciate the endless lakes, mighty rivers and much of the imposing Macizo Paine. The steep path and the winds that sometimes buffet the summit make this hike quite difficult but the views are worth the effort.

On map: **A 3**
Difficulty: **HIGH**
Journey time: **2:00**
Duration: **3:30**
Format: **HIKE**



ZONA B, VIEWPOINTS

Situated in the heart of the National Park, this area stands out for its lakes of various turquoise hues, its glacial valleys and the imposing geological formations. There are more than a dozen summits that decorate the landscape, and countless viewing points from which to enjoy them. Only one hour away from Awasi, you are able to view the southern side of the Torres massif in its totality. Here you will find some of the most iconic images of Torres del Paine, such as the Los Cuernos mountain peaks and the lakes of Lago Pehoe and Lago Nordenskjold.

ZONA **B** TORRES DEL PAINE
CHILE. SOUTH AMERICA

RÍO PAINE

On map: **B 1**
Difficulty: **MEDIUM**
Journey time: **1:40**
Duration: **2:30**
Format: **HIKE**

Walk along these gentle slopes located at the mouth of the Paine River, from where you can appreciate how these waters, with their considerable concentration of glacial deposits, drain into the blue waters of Lago Toro, the largest lake in the area. You can also admire some of the buildings of the old Río Paine ranch, whose main house and center of operations was located at this site.



LAZO - WEBER

On map: **B 2**
Difficulty: **MEDIUM**
Journey time: **1:30**
Duration: **4:30**
Format: **HIKE**

This tour starts in the Estancia Lazo sector, entering the National Park via the Laguna Verde sector, which will provide you with unique picture postcards of the Cordillera del Paine. After having walked through beautiful and ancient forests of Lenga and Ñirres, you will arrive at one of the most incredible views in the area, which will astound you with its unique beauty. This beautiful tour ends in the Weber Bridge sector before returning to our hotel.





HORSE-RIDE LAZO

One of the most spectacular views of the South side of the Paine massif, from beginning to end. Starting at Estancia Lazo, we will ride up through the Sierra del Toro. Approximately two hours of a leisurely walk beneath a forest of lengas, with rests at viewpoints along the way to admire the imposing landscape: the main summits and valleys of the Park.

On map: **B 3**
Difficulty: **MEDIUM**
Journey time: **1:30**
Duration: **3:00**
Format: **HORSE-BACK RIDE**

MIRADOR CUMBRE

With a central location just east of Lago Pehoé, this short but steep excursion will reward you with a spectacular 360-degree view of the park. To the northwest is the always-impressive Campo de Hielo Sur ice field; to the north, the dominant Paine massif, with its Cuernos being the main protagonists, at the foot of Nordenskjöld Lake; to the east, the Sierra Baguales; to the south, the Sierra del Toro. The strong winds on this trail are as notable as the landscapes and condors in high flight.

On map: **B 4**
Difficulty: **HIGH**
Journey time: **1:30**
Duration: **2:00**
Format: **HIKE**



VALLE FRANCÉS MIRADOR CUERNOS

Considered one of the best trails in the Park. It ascends past steep rock formations and, with some luck; you can witness the avalanches of the Glaciar Francés. A little higher, we find impressive summits and immense granite walls, giving a 360-degree view of the heart of the Paine massif. This excursion has a long duration, because we have to cross the Lago Pehoé Lake in a catamaran, offering us a beautiful view of the Massif.

During a moderate hike, you can admire some of the most impressive sights in the Park. Firstly, marvel at the power of the Paine waterfall. Throughout the journey, the turquoise of the lakes contrasts with the white of the glacier and the particular hues of the basalt and the granite of the mountains. The trail ends with a magnificent view of the world renowned Cuernos del Paine in the foreground from a privileged perspective.

On map: **B 5**
Difficulty: **HIGH**
Journey time: **1:20**
Duration: **7:00**
Format: **HIKE**

On map: **B 6**
Difficulty: **EASY**
Journey time: **1:20**
Duration: **2:30**
Format: **HIKE**



SENDERO DE LOS NÓMADES

Evoke the indomitable lands of Patagonia, walking through the same steppe that the nomadic Tehuelches travelled years ago, an indigenous people that left expressive rock art in a cave to which we will arrive after a quiet walk, accompanied by guanacos and ñandúes.


On map: **B 8**
Difficulty: **EASY**
Journey time: **0:55**
Duration: **2:30**
Format: **HIKE**



BASE TORRES

This challenging path is the most visited in the park and for a very good reason: the prize of being so close under the wonderful towers, which will make you feel like you are in one of the famous postcards of the area, right at the base of the towers, before a glacial lagoon, experiencing the 12 million years of history that sculpted them from the granite that they are composed of. To reach this much-venerated location you will have to overcome many obstacles: an ascent of 800 meters, strong winds, changeable weather and a variety of ecosystems.

On map: **B 9**
Difficulty: **HIGH**
Journey time: **1:10**
Duration: **7:30**
Format: **HIKE**



ZONA C, LAGUNA AZUL

Situated in the eastern part of the National Park, here you find the Patagonian steppe, characterized by its plateaus and scarcer rainfall. This constitutes the ideal climate for a large amount of wildlife, such as the guanacos, pumas, condors and other animals that are characteristic of Patagonia. In addition, these grasslands allow you to appreciate from a new angle some of the main attractions of the Park, such as the iconic Torres del Paine, while also allowing for a great variety of activities such as treks, horse rides, bike tours and wildlife spotting.



LOMA LAGUNA GUANACO AZUL

Due to its variety of wildlife and for the attractive views that it provides, this tour is considered an interesting alternative for traveling through the eastern sector of the national park. Not only can you enjoy watching the guanacos and ñandúes but, weather permitting, you can also admire the view of the three towers of the Torres del Paine, as well as contemplate the extensive grasslands that surround the area.

An excellent location in which to appreciate a variety of local birds, such as caiquen, jugarjue duck and tagua. Laguna Azul is a paradise for birdwatchers. In addition, the presence of guanacos and ñandúes is very common along the way. You will be enchanted by the imposing Torres del Paine behind the backdrop of the Laguna Azul and the perfect mix of Patagonian steppe and forest.

On map: **C 1**
Difficulty: **MEDIUM**
Journey time: **0:50**
Duration: **1:30**
Format: **HIKE**

On map: **C 2**
Difficulty: **EASY**
Journey time: **1:00**
Duration: **2:00**
Format: **HIKE**



MOUNTAIN BIKE CASCADA PAINE

A great opportunity to enjoy the Eastern side of the Park with the freedom that bicycles allow. You will cross grasslands populated with curious Guanacos, fast ñandúes, low forests and a gentle path that presents fun descents in just one hour's travel. We depart from the Mirador de Laguna Azul from where we start our descents, passing through the extensive meadows of the Vega del Ñandú to finally reach the imposing Paine waterfall.

On map: **C 3**

Difficulty: **MEDIUM**

Journey time: **0:45**

Duration: **2:00**

Format: **BIKE**

ZONA **C** TORRES DEL PAINE CHILE. SOUTH AMERICA

LAGUNA CEBOLLA

This walk starts from Laguna Azul by admiring a unique view of the Torres del Paine, before entering the Magallanes forests, in which you can appreciate the songs of a variety of birds. Upon arriving at Laguna Cebolla, we can enjoy a unique view of the Patagonian Andes, Lago Paine and the Cerros Cabeza de Indio, Escudo y Tridente, mountains belonging to the Paine massif.

On map: **C 4**

Difficulty: **MEDIUM**

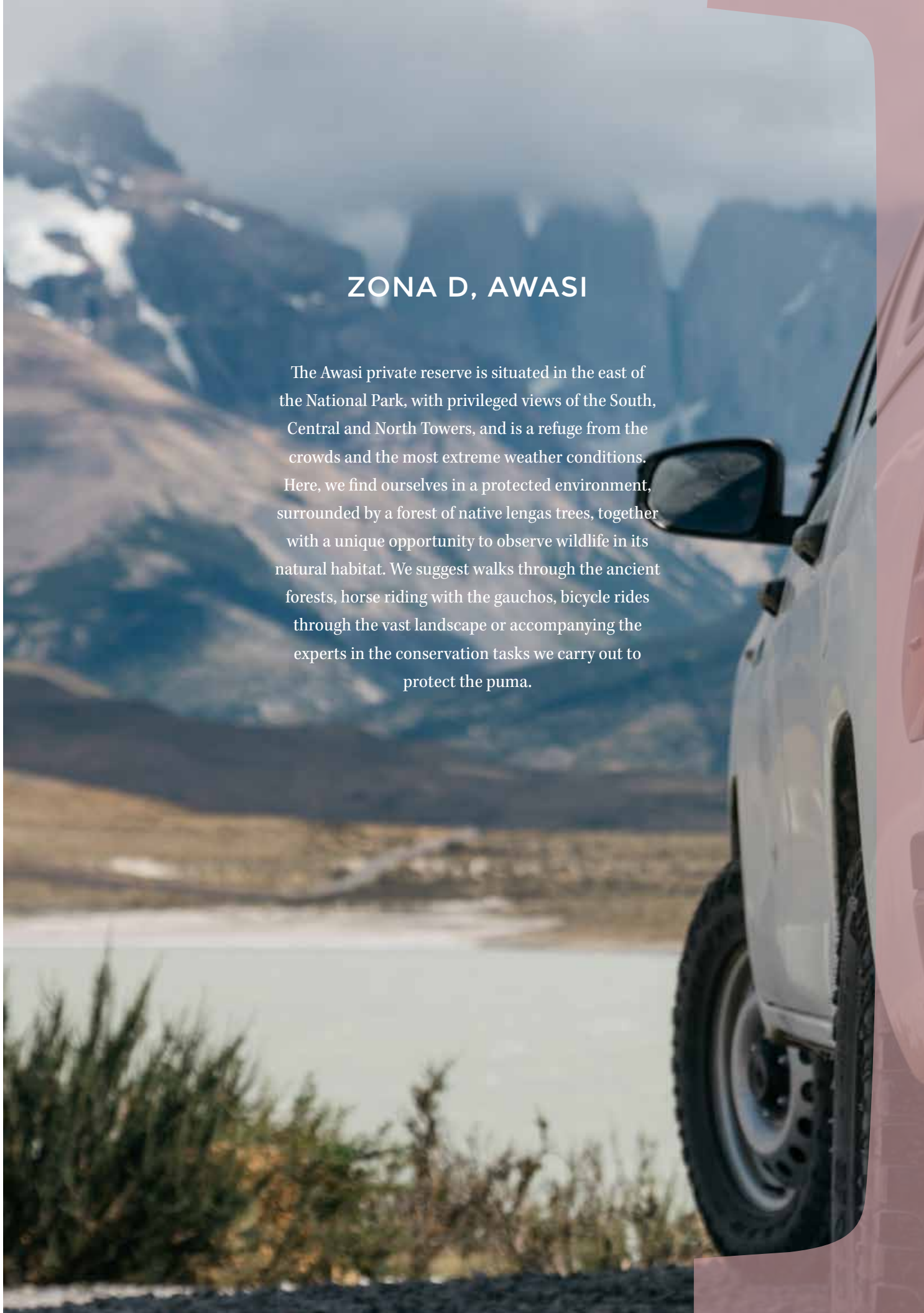
Journey time: **0:45**

Duration: **5:00**

Format: **HIKE**

ZONA D, AWASI

The Awasi private reserve is situated in the east of the National Park, with privileged views of the South, Central and North Towers, and is a refuge from the crowds and the most extreme weather conditions. Here, we find ourselves in a protected environment, surrounded by a forest of native lengas trees, together with a unique opportunity to observe wildlife in its natural habitat. We suggest walks through the ancient forests, horse riding with the gauchos, bicycle rides through the vast landscape or accompanying the experts in the conservation tasks we carry out to protect the puma.



TOYOTA
UCENGE
PUNTA AGENAS

Awasi



JY·RH
CHILE





Sierra Contreras

On map: **D1**
Difficulty: **MEDIUM**
Journey time: **0:00**
Duration: **4:00**
Format: **HIKE**

Climb the mountain and contemplate the immensity of the Patagonia landscape, which can be viewed from the top of the Sierra Contreras. View real time picture postcards of the Cordillera Paine, Sierra Baguales, Valle de las Chinas and Lago Sarmiento, among other geographical wonders. The Patagonian wind accompanies you and thus you will be able to experience its strength, together with the sightings of the condors and eagles that reign over these lands.

ZONA **D** TORRES DEL PAINE
CHILE. SOUTH AMERICA

AGUJAS DE CLEOPATRA SALTO DE LAS CHINAS

Cleopatra's Needles was the name that Lady Florence Dixie, the first tourist to visit the area, bestowed upon the Torres del Paine. When you take this tour, you can follow the same route that the explorer took in 1878, to contemplate and feel some of the experiences of such a daring journey.

Travel through the northeast sector of the ranch that houses our private reserve and let yourself be surprised by the beauty of the landscapes that surround this place. If the weather allows, apart from admiring the Salto Las Chinas waterfall, you can also enjoy privileged views, such as Laguna Azul with the Torres del Paine in background or Lake Sarmiento with the extensive grasslands of the Pampas that surround it, scenery you will surely never forget.

On map: **D 2**
Difficulty: **BAJA**
Journey time: **0:15**
Duration: **3:00**
Format: **BIKE**
HORSEBACK

On map: **D 3**
Difficulty: **MEDIUM**
Journey time: **0:15**
Duration: **5:00**
Format: **HORSEBACK**



PUESTO EL MERCADO

On map: **D 4**
Difficulty: **HIGH**
Journey time: **0:15**
Duration: **6:00**
Format: **HORSEBACK**

Discover how the gauchos of Patagonia live in these remote and lonely places of the planet. You will ride across the ranch, accompanied by one of these gauchos, until arriving at the trading post named “El Mercado”, a place of housing and work for these people who carry out their work in these solitary areas. Marvel at the serenity, isolation and beauty that a place like this, on the banks of the Río Las Chinas, can offer you.





Contreras Gemita

Leaving directly from the door of the Awasi, this is our most difficult hike. We will climb the Sierra Contreras up to the summit, passing through lengas, yaretas and talus. At the top, a 360 ° view awaits us, which includes the Sierra Baguales and the North, Central and South towers, standing among distinct valleys and lakes. We continue along the plane of the summit, observing extraordinary landscapes and formations until the moment of descent.



On map: **D 5**

Difficulty: **HIGH**

Journey time: **0:00**

Duration: **7:00**


Format: **HIKE**





ZONA E BAGUALES

An hour's journey from Awasi towards the Argentine border we find the Sierra Baguales. This series of steep cliffs and ravines is located far from the Campo de Hielo Sur ice field and the Pacific fjords, benefiting from a milder climate. Pristine landscapes, impressive contrasts and small surprises, such as the opportunity to discover fossils and learn about the natural history of the area, make this one of the best-kept secrets of the region. Its lonely immensity reminds us of the experiences of the first explorers of these lands.



On map: **E1**
Difficulty: **HIGH**
Journey time: **1:15**
Duration: **5:00**
Format: **HIKE**

Sendero de los Fósiles

Enter the Parque Geológico y Paleontológico La Cumbre – Baguales geological and paleontological park and walk through the landscape of the high steppe. Visit places where you can observe and discover the flora and fauna that have existed in this area during the last 40 million years. Plants, mollusks, shark teeth and tree trunks are among the vestiges that appear fossilized in the middle of gullies and cliffs. Guanacos accompany you on this trip, where the environment is dominated by rocky formations of great beauty and attraction.

On map: **E 2**
Difficulty: **MEDIUM**
Journey time: **1:15**
Duration: **2:30**
Format: **HIKE**

Hojas de Piedra

Discover the fossilized remains of a forest, where you can observe and appreciate leaves and trunks that have been petrified for more than 25 million years. This is an invitation to become a paleontologist for the day and identify plants through their leaves. All this in the middle of the mountainous landscape of the Sierra Baguales in the “Geological and Paleontological Park La Cumbre - Baguales”.





Laguna Rodas Puesto Verde

Walking through the steep hillsides, we find the tranquil Laguna Rhodes, protected by the cliffs of Santa Lucia. We will cross a river of melt water before reaching an actual herd driving post in the middle of the cross-sectional valleys, protected by imposing summits such as the Cono or the Torreón. We will make our return along the banks of the Baguales River, enjoying the unique landscape of the basin this river has created.

On map: **E 3**

Difficulty: **MEDIUM**

Journey time: **1:15**

Duration: **5:00**

Format: **HIKE**



Awasi

PATAGONIA

