








GOVERNORS' IL MORAN CAMP

MAP LAYOUT

MAP KEY

-  LAWN AREA
-  ROAD / DIRT TRACK
-  FOOT PATH
-  SAND BANK
-  FLOOD PLAIN
-  FORESTED AREA



-20M

MAP IS NOT TO SCALE:
FOR REFERENCE PURPOSES ONLY

